

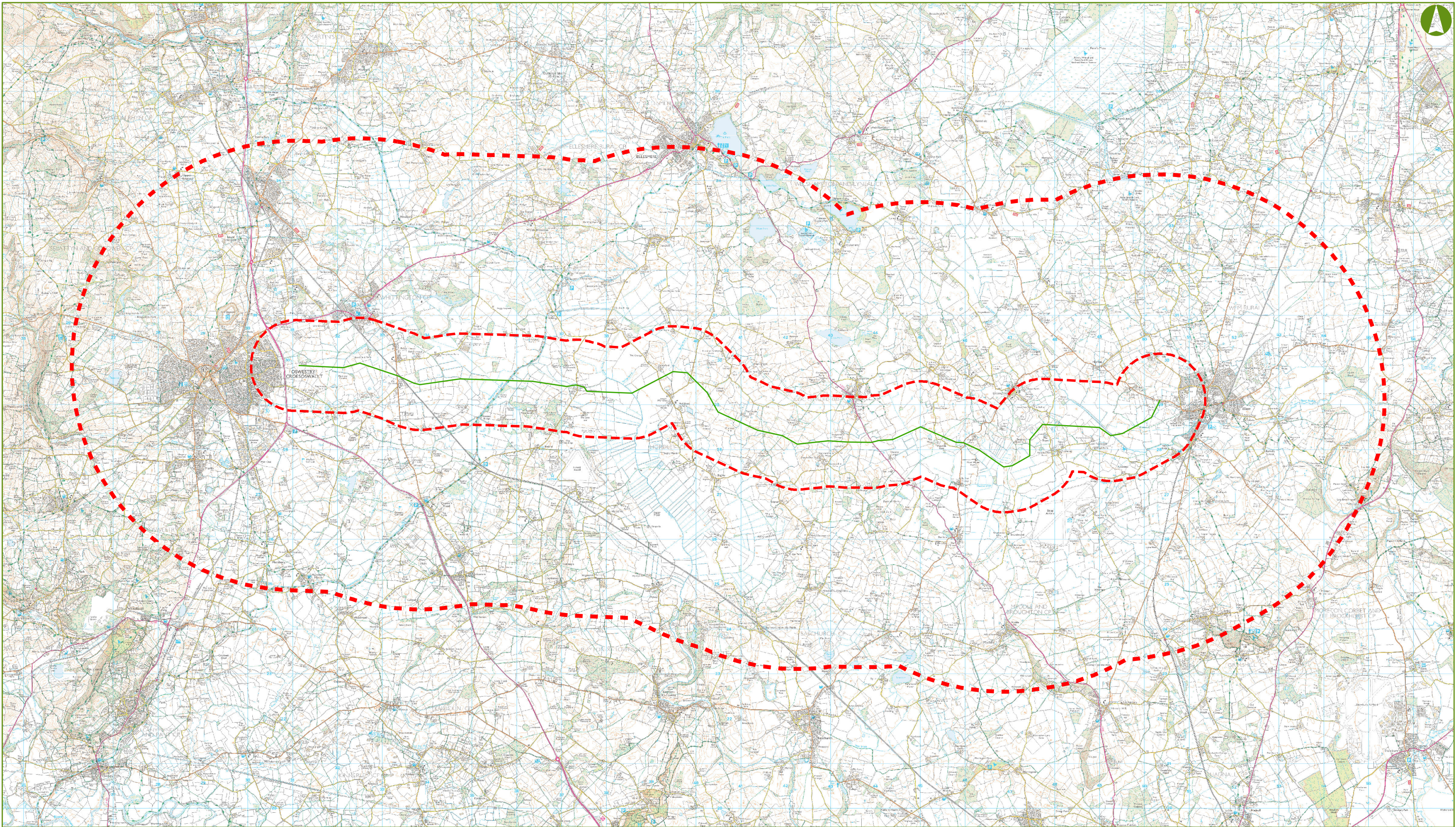
SP MANWEB




Reinforcement to the North Shropshire Electricity Distribution Network



Document Reference: 6.14
Environmental Statement Figures
Section 2 of 5

PINS Reference: EN020021
Regulation Reference: 5(2)(a)
November 2018



- KEY**
-  FINAL ROUTE ALIGNMENT
 -  1km STUDY AREA
 -  5km INITIAL SURVEY AREA

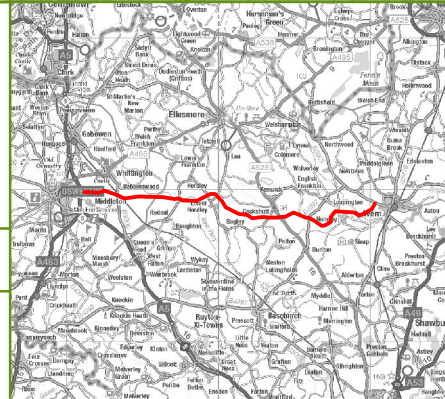
Notes:

This drawing is scaled at an A3 paper size, therefore any prints made at a smaller size will affect the accuracy of measurement units and should not be scaled against.

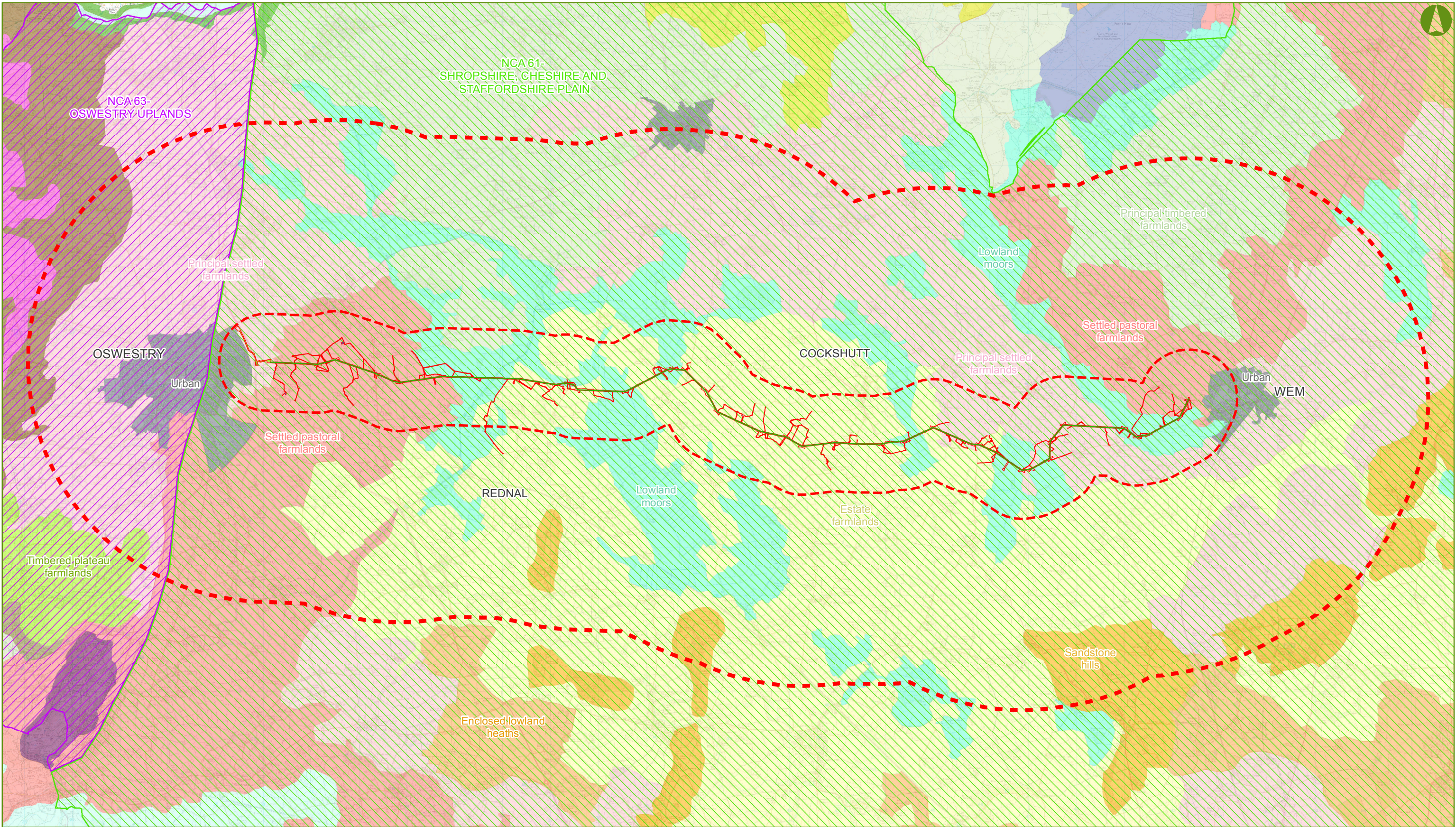
The study areas extend from the Order Limits, but only taking into account the proposed overhead line.



BACKGROUND MAPPING INFORMATION HAS BEEN REPRODUCED FROM THE ORDNANCE SURVEY MAP BY PERMISSION OF ORDNANCE SURVEY ON BEHALF OF THE CONTROLLER OF HER MAJESTY'S STATIONERY OFFICE. CROWN COPYRIGHT AND DATABASE RIGHTS 2018. ORDNANCE SURVEY 0100031673. CONTAINS OS DATA © CROWN COPYRIGHT AND DATABASE RIGHT 2018.



GILLESPIES		SP MANWEB	
Scheme Name: REINFORCEMENT TO NORTH SHROPSHIRE ELECTRICITY DISTRIBUTION NETWORK			
Document: ENVIRONMENTAL STATEMENT FIGURES DCO DOCUMENT 6.14			
Document Title: CHAPTER 6: LANDSCAPE AND VISUAL FIGURE 6.1 LVIA STUDY AREA			
Drawn: KC	Checked: ZF	Approved: JC	Date: NOV 18
Sheet: 1 OF 1		Rev: 1	
Document Type: FIGURE	Scale: 1:80,000	Sheet Size: A3 (420 mm x 297 mm)	



KEY

- FINAL ROUTE ALIGNMENT
- ORDER LIMITS
- 1km STUDY AREA
- 5km INITIAL SURVEY AREA
- PROPOSED 132 kV UNDERGROUND CABLE
- PROPOSED TEMPORARY LAYDOWN AREAS
- PROPOSED UNDERGROUND ROUTE OF EXISTING LOWER VOLTAGE OVERHEAD LINE TO BE REMOVED
- EXISTING LOWER VOLTAGE OVERHEAD LINE TO BE REMOVED
- EXISTING LOWER VOLTAGE OVERHEAD LINE TO BE REPLACED WITH NEW UNDERGROUND CABLE ON SAME ALIGNMENT

- LANDSCAPE TYPE DESCRIPTIVE UNITS (EXTRACTED FROM THE SHROPSHIRE LANDSCAPE TYPOLOGY, SEPTEMBER 2006)**
- HIGH OPEN MOORLAND
 - HIGH ENCLOSED PLATEAU
 - HIGH VOLCANIC HILLS SLOPES
 - UPLAND SMALLHOLDINGS
 - UPSTANDING ENCLOSED COMMONS
 - PASTURE HILLS
 - PRINCIPAL WOODED HILLS
 - WOODED RIVER GORGE

- WOODED HILLS FARMLANDS
- WOODED HILLS ESTATELANDS
- SANDSTONE HILLS
- SANDSTONE ESTATELANDS
- INCISED SANDSTONE VALLEYS
- WOODED FOREST
- FOREST SMALLHOLDINGS
- TIMBERED PLATEAU FARMLANDS
- PRINCIPAL TIMBERED FARMLANDS
- TIMBERED PASTURES
- WOODED ESTATELANDS

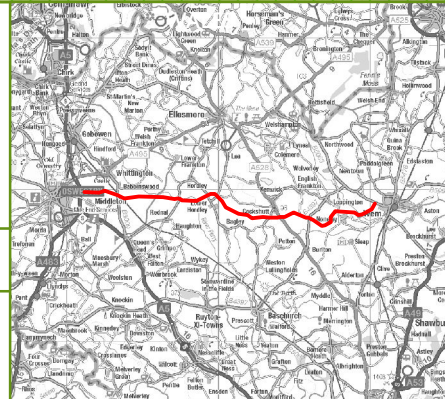
- ESTATE FARMLANDS
- SETTLED PASTORAL FARMLANDS
- PRINCIPAL SETTLED FARMLANDS
- ENCLOSED LOWLAND HEATHS
- LOWLAND MOORS
- RIVERSIDE MEADOWS
- LOWLAND MOSS
- COALFIELDS
- URBAN

- NATIONAL CHARACTER AREAS:**
- OSWESTRY UPLANDS
 - SHROPSHIRE, CHESHIRE AND STAFFORDSHIRE PLAIN

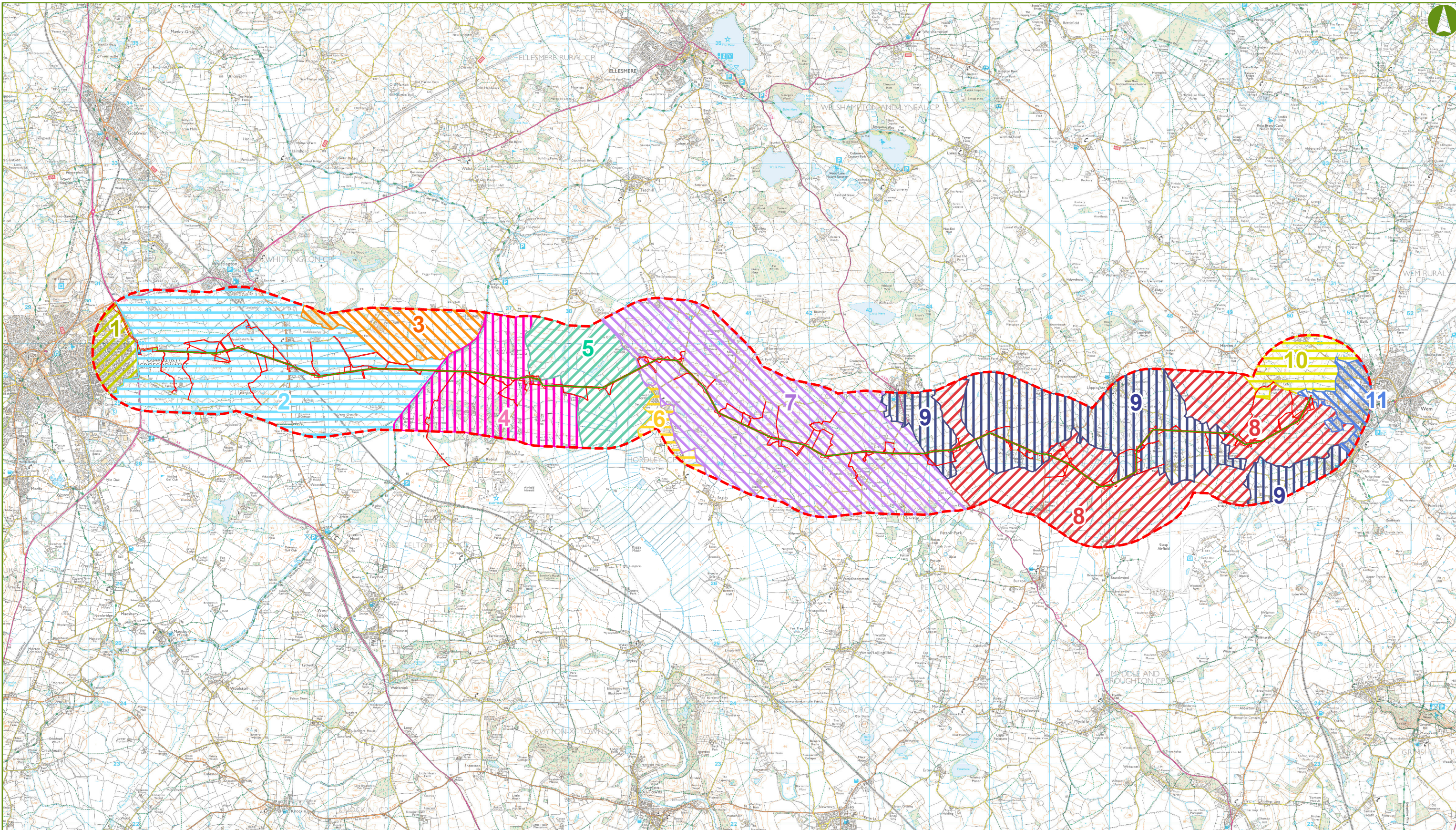
Notes:
 This drawing is scaled at an A3 paper size, therefore any prints made at a smaller size will affect the accuracy of measurement units and should not be scaled against.
 The study areas extend from the Order Limits, but only taking into account the proposed overhead line.



BACKGROUND MAPPING INFORMATION HAS BEEN REPRODUCED FROM THE ORDNANCE SURVEY MAP BY PERMISSION OF ORDNANCE SURVEY ON BEHALF OF THE CONTROLLER OF HER MAJESTY'S STATIONERY OFFICE. CROWN COPYRIGHT AND DATABASE RIGHTS 2018. ORDNANCE SURVEY 0100031673. CONTAINS OS DATA © CROWN COPYRIGHT AND DATABASE RIGHT 2018.



GILLESPIES		SP MANWEB	
Scheme Name: REINFORCEMENT TO NORTH SHROPSHIRE ELECTRICITY DISTRIBUTION NETWORK			
Document: ENVIRONMENTAL STATEMENT FIGURES DCO DOCUMENT 6.14			
Document Title: CHAPTER 6: LANDSCAPE AND VISUAL FIGURE 6.2 SHROPSHIRE LANDSCAPE TYPOLOGY			
Drawn: KC	Checked: ZF	Approved: JC	Date: NOV 18
Document Type: FIGURE		Scale: 1:75,000	Sheet: 1 OF 1
		Sheet Size: A3 (420 mm x 297 mm)	Rev: 1



KEY

- FINAL ROUTE ALIGNMENT
- ORDER LIMITS
- 1km STUDY AREA
- PROPOSED 132 kV UNDERGROUND CABLE
- PROPOSED TEMPORARY LAYDOWN AREAS
- PROPOSED UNDERGROUND ROUTE OF EXISTING LOWER VOLTAGE OVERHEAD LINE BEING REMOVED
- EXISTING LOWER VOLTAGE OVERHEAD LINE TO BE REMOVED
- EXISTING LOWER VOLTAGE OVERHEAD LINE TO BE REPLACED WITH NEW UNDERGROUND CABLE ON SAME ALIGNMENT
- LANDSCAPE CHARACTER AREAS**
- 1. URBAN: OSWESTRY EAST
- 2. SETTLED PASTORAL FARMLANDS: MIDDLETON TO BABBINSWOOD
- 3. PRINCIPAL TIMBERED FARMLANDS: HALSTON HALL
- 4. ESTATE FARMLANDS: WOODHOUSE
- 5. LOWLAND MOORS: RIVER PERRY
- 6. ESTATE FARMLANDS (SEMI-INDUSTRIAL): LOWER HORDLEY AND BAGLEY
- 7. ESTATE FARMLANDS: STANWARDINE AND KENWICK ELEVATED RIDGE
- 8. LOWLAND MOORS: WACKLEY BROOK & RIVER RODEN
- 9. PRINCIPAL SETTLED FARMLANDS: COCKSHUTT TO RUEWOOD
- 10. SETTLED PASTORAL FARMLANDS: WEM FRINGE
- 11. URBAN: WEM

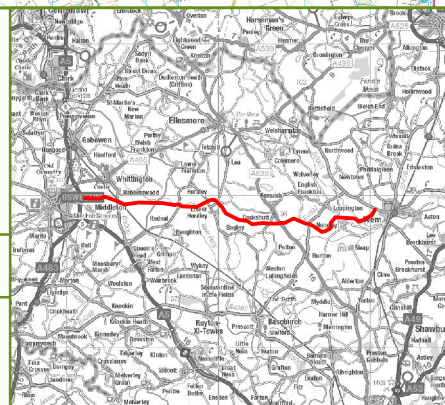
Notes:

This drawing is scaled at an A3 paper size, therefore any prints made at a smaller size will affect the accuracy of measurement units and should not be scaled against.

The study areas extend from the Order Limits, but only taking into account the proposed overhead line.



BACKGROUND MAPPING INFORMATION HAS BEEN REPRODUCED FROM THE ORDNANCE SURVEY MAP BY PERMISSION OF HER MAJESTY'S STATIONERY OFFICE. CROWN COPYRIGHT AND DATABASE RIGHTS 2018. ORDNANCE SURVEY 0100031673. CONTAINS OS DATA © CROWN COPYRIGHT AND DATABASE RIGHT 2018.



GILLESPIES **SP MANWEB**

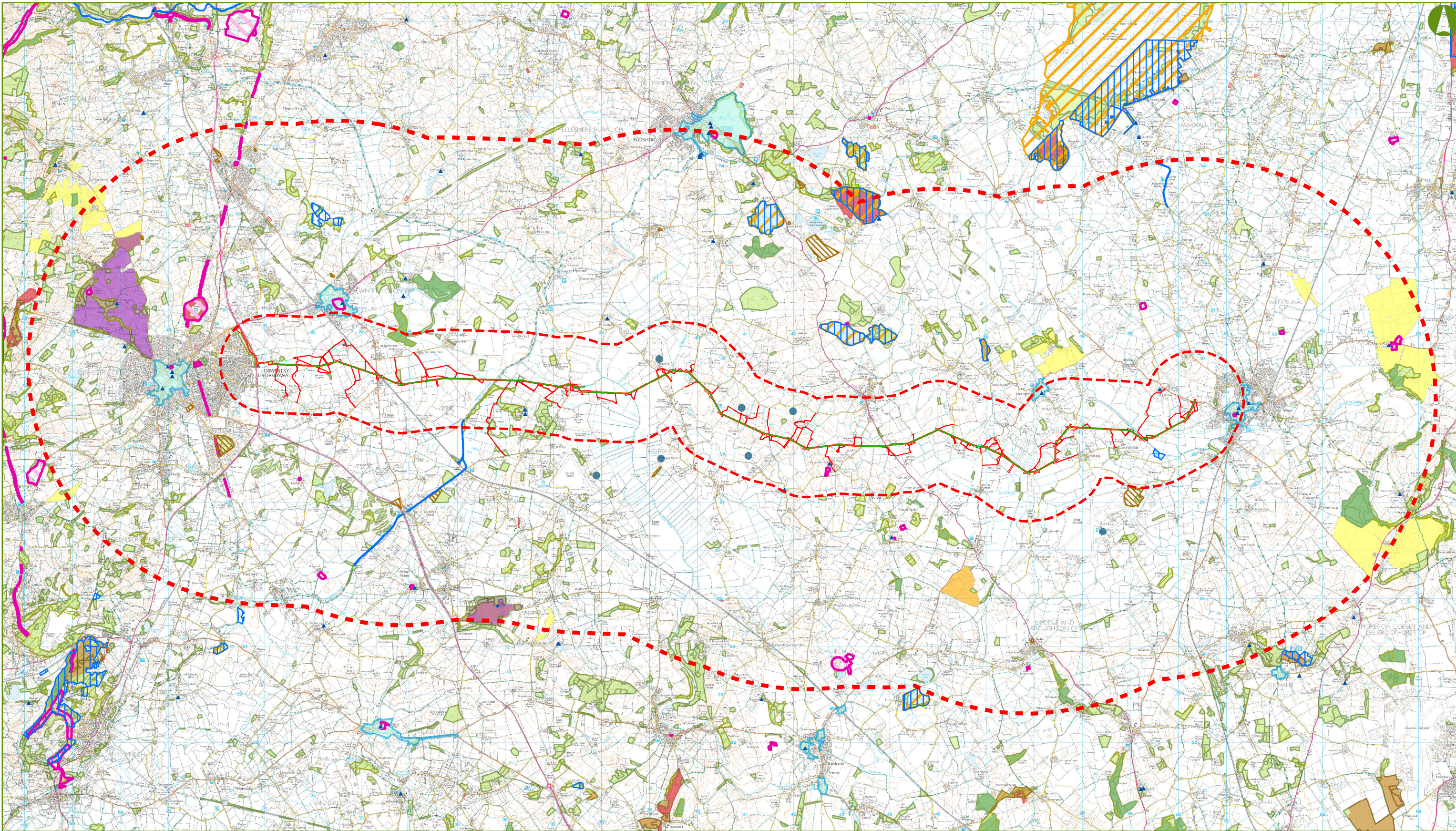
Scheme Name: REINFORCEMENT TO NORTH SHROPSHIRE ELECTRICITY DISTRIBUTION NETWORK

Document: ENVIRONMENTAL STATEMENT FIGURES DCO DOCUMENT 6.14

Document Title: CHAPTER 6: LANDSCAPE AND VISUAL FIGURE 6.3 LANDSCAPE CHARACTER AREAS

Drawn: KC	Checked: ZF	Approved: JC	Date: NOV 18	Sheet: 1 OF 1	Rev: 1
-----------	-------------	--------------	--------------	---------------	--------

Document Type: FIGURE Scale: 1:60,000 Sheet Size: A3 (420 mm x 297 mm)



KEY

- FINAL ROUTE ALIGNMENT
- ORDER LIMITS
- 1km STUDY AREA
- 5km INITIAL SURVEY AREA
- PROPOSED 132 kV UNDERGROUND CABLE
- PROPOSED TEMPORARY LAYDOWN AREAS
- PROPOSED UNDERGROUND ROUTE OF EXISTING LOWER VOLTAGE OVERHEAD LINE BEING REMOVED
- EXISTING LOWER VOLTAGE OVERHEAD LINE TO BE REMOVED
- EXISTING LOWER VOLTAGE OVERHEAD LINE TO BE REPLACED WITH NEW UNDERGROUND CABLE ON SAME ALIGNMENT
- COUNTRYSIDE STEWARDSHIP
- REGISTERED PARK AND GARDENS
- ANCIENT WOODLAND INVENTORY
- DECIDUOUS WOODLAND
- NATIONAL FORESTRY INVENTORY
- LANDFILL SITE (AUTHORISED & HISTORIC)
- BURLTON SOLAR FARM
- APPROX. LOCATION OF WIND TURBINES
- LISTED BUILDING (GRADE I, II*)
- SCHEDULED MONUMENT
- SSSI
- RAMSAR
- SHROPSHIRE NORTH CONSERVATION AREAS

Notes:

This drawing is scaled at an A3 paper size, therefore any prints made at a smaller size will affect the accuracy of measurement units and should not be scaled against.

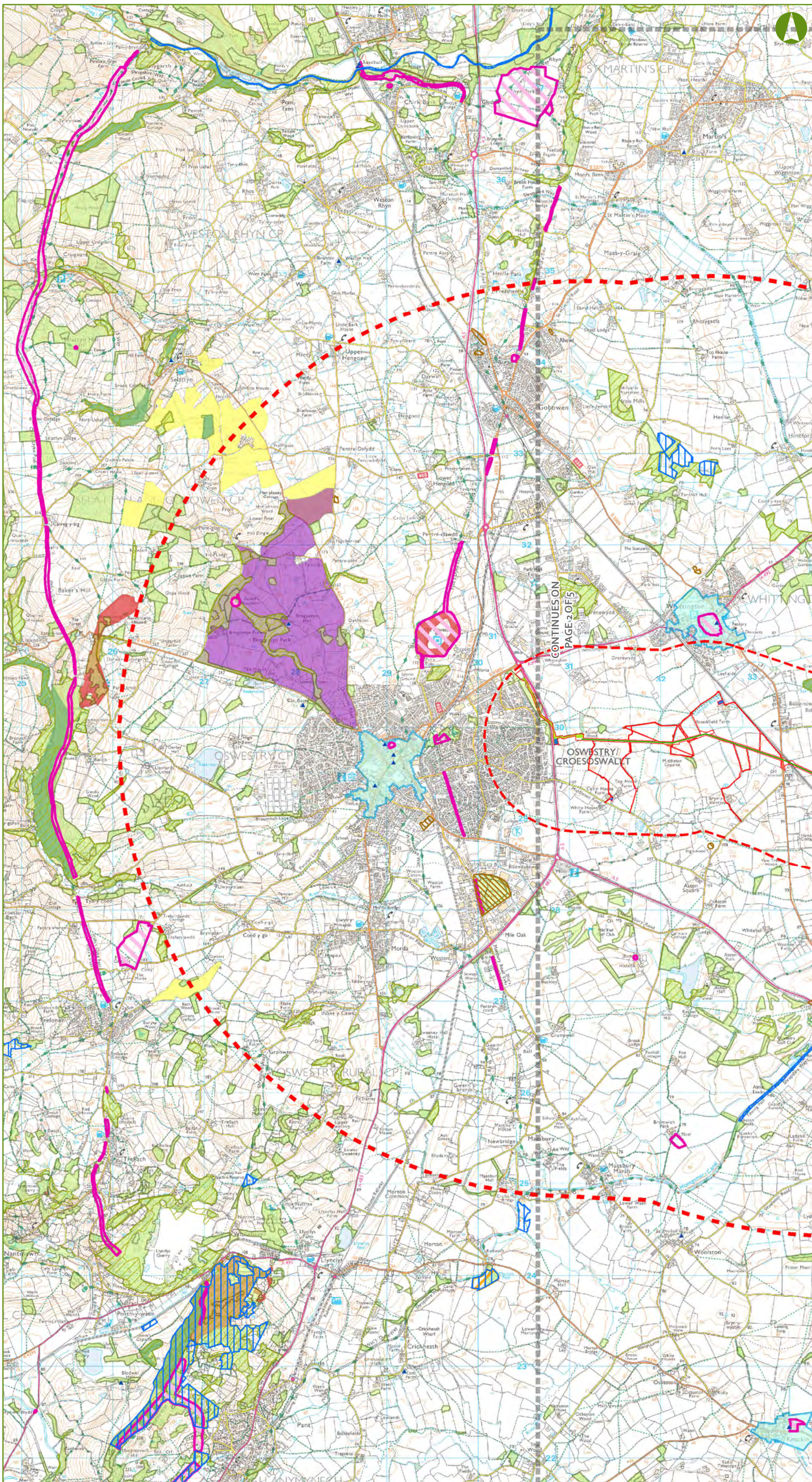
The study areas extend from the Order Limits, but only taking into account the proposed overhead line.



BACKGROUND MAPPING INFORMATION HAS BEEN REPRODUCED FROM THE ORDNANCE SURVEY MAP BY PERMISSION OF ORDNANCE SURVEY ON BEHALF OF THE CONTROLLER OF HER MAJESTY'S STATIONERY OFFICE. CROWN COPYRIGHT AND DATABASE RIGHTS 2018. ORDNANCE SURVEY 0100031673. CONTAINS OS DATA © CROWN COPYRIGHT AND DATABASE RIGHT 2018.



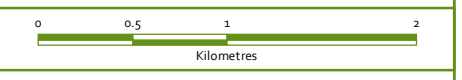
GILLESPIES		SP MANWEB	
Scheme Name: REINFORCEMENT TO NORTH SHROPSHIRE ELECTRICITY DISTRIBUTION NETWORK			
Document: ENVIRONMENTAL STATEMENT FIGURES DCO DOCUMENT 6.14			
Document Title: CHAPTER 6: LANDSCAPE AND VISUAL FIGURE 6.4 LANDSCAPE RECEPTORS OVERVIEW			
Drawn: KC	Checked: ZF	Approved: JC	Date: NOV 18
Document Type: FIGURE		Scale: 1:75,000	Sheet: 1 OF 1
		Sheet Size: A3 (420 mm x 297 mm)	Rev: 1



- KEY**
- FINAL ROUTE ALIGNMENT
 - ORDER LIMITS
 - 1km STUDY AREA
 - 5km INITIAL SURVEY AREA
 - PROPOSED 132 kV UNDERGROUND CABLE
 - PROPOSED TEMPORARY LAYDOWN AREAS
 - PROPOSED UNDERGROUND ROUTE OF EXISTING LOWER VOLTAGE OVERHEAD LINE BEING REMOVED
 - EXISTING LOWER VOLTAGE OVERHEAD LINE TO BE REMOVED
 - EXISTING LOWER VOLTAGE OVERHEAD LINE TO BE REPLACED WITH NEW UNDERGROUND CABLE ON SAME ALIGNMENT
 - COUNTRYSIDE STEWARDSHIP
 - REGISTERED PARK AND GARDENS
 - OPEN ACCESS LAND
 - ANCIENT WOODLAND INVENTORY
 - DECIDUOUS WOODLAND
 - NATIONAL FORESTRY INVENTORY
 - LANDFILL SITE (AUTHORISED & HISTORIC)
 - BURLTON SOLAR FARM
 - APPROX. LOCATION OF WIND TURBINES
 - ▲ LISTED BUILDING (GRADE I, II*)
 - SCHEDULED MONUMENT
 - SSSI
 - RAMSAR
 - SHROPSHIRE NORTH CONSERVATION AREAS

CONTINUATION
PAGE 2 OF 5

Notes:
 This drawing is scaled at an A3 paper size, therefore any prints made at a smaller size will affect the accuracy of measurement units and should not be scaled against.
 The study areas extend from the Order Limits, but only taking into account the proposed overhead line.



BACKGROUND MAPPING INFORMATION HAS BEEN REPRODUCED FROM THE ORDNANCE SURVEY MAP BY PERMISSION OF ORDNANCE SURVEY ON BEHALF OF THE CONTROLLER OF HER MAJESTY'S STATIONERY OFFICE. CROWN COPYRIGHT AND DATABASE RIGHTS 2018. ORDNANCE SURVEY 0100031673. CONTAINS OS DATA © CROWN COPYRIGHT AND DATABASE RIGHT 2018.



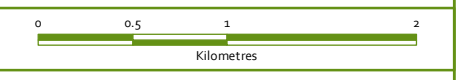
GILLESPIES		SP MANWEB	
Scheme Name: REINFORCEMENT TO NORTH SHROPSHIRE ELECTRICITY DISTRIBUTION NETWORK			
Document: ENVIRONMENTAL STATEMENT FIGURES DCO DOCUMENT 6.14			
Document Title: CHAPTER 6: LANDSCAPE AND VISUAL FIGURE 6.4 LANDSCAPE RECEPTORS PAGE 1 OF 5			
Drawn: KC	Checked: ZF	Approved: JC	Date: NOV 18
Sheet: 1 OF 1	Rev: 1		
Document Type: FIGURE	Scale: 1:40,000	Sheet Size: A3 (420 mm x 297 mm)	



KEY

- FINAL ROUTE ALIGNMENT
- ORDER LIMITS
- 1km STUDY AREA
- 5km INITIAL SURVEY AREA
- PROPOSED 132 kV UNDERGROUND CABLE
- PROPOSED TEMPORARY LAYDOWN AREAS
- PROPOSED UNDERGROUND ROUTE OF EXISTING LOWER VOLTAGE OVERHEAD LINE BEING REMOVED
- EXISTING LOWER VOLTAGE OVERHEAD LINE TO BE REMOVED
- EXISTING LOWER VOLTAGE OVERHEAD LINE TO BE REPLACED WITH NEW UNDERGROUND CABLE ON SAME ALIGNMENT
- COUNTRYSIDE STEWARDSHIP
- REGISTERED PARK AND GARDENS
- OPEN ACCESS LAND
- ANCIENT WOODLAND INVENTORY
- DECIDUOUS WOODLAND
- NATIONAL FORESTRY INVENTORY
- LANDFILL SITE (AUTHORISED & HISTORIC)
- BURLTON SOLAR FARM
- APPROX. LOCATION OF WIND TURBINES
- ▲ LISTED BUILDING (GRADE I, II*)
- SCHEDULED MONUMENT
- SSSI
- RAMSAR
- SHROPSHIRE NORTH CONSERVATION AREAS

Notes:
 This drawing is scaled at an A3 paper size, therefore any prints made at a smaller size will affect the accuracy of measurement units and should not be scaled against.
 The study areas extend from the Order Limits, but only taking into account the proposed overhead line.



BACKGROUND MAPPING INFORMATION HAS BEEN REPRODUCED FROM THE ORDNANCE SURVEY MAP BY PERMISSION OF ORDNANCE SURVEY ON BEHALF OF THE CONTROLLER OF HER MAJESTY'S STATIONERY OFFICE. CROWN COPYRIGHT AND DATABASE RIGHTS 2018. ORDNANCE SURVEY 0100031673. CONTAINS OS DATA © CROWN COPYRIGHT AND DATABASE RIGHT 2018.



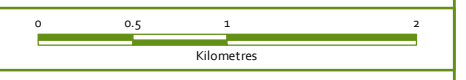
GILLESPIES		SP MANWEB	
Scheme Name: REINFORCEMENT TO NORTH SHROPSHIRE ELECTRICITY DISTRIBUTION NETWORK			
Document: ENVIRONMENTAL STATEMENT FIGURES DCO DOCUMENT 6.14			
Document Title: CHAPTER 6: LANDSCAPE AND VISUAL FIGURE 6.4 LANDSCAPE RECEPTORS PAGE 2 OF 5			
Drawn: KC	Checked: ZF	Approved: JC	Date: NOV 18
Sheet: 1 OF 1	Rev: 1		
Document Type: FIGURE	Scale: 1:40,000	Sheet Size: A3 (420 mm x 297 mm)	



KEY

- FINAL ROUTE ALIGNMENT
- ORDER LIMITS
- 1km STUDY AREA
- 5km INITIAL SURVEY AREA
- PROPOSED 132 kV UNDERGROUND CABLE
- PROPOSED TEMPORARY LAYDOWN AREAS
- PROPOSED UNDERGROUND ROUTE OF EXISTING LOWER VOLTAGE OVERHEAD LINE BEING REMOVED
- EXISTING LOWER VOLTAGE OVERHEAD LINE TO BE REMOVED
- EXISTING LOWER VOLTAGE OVERHEAD LINE TO BE REPLACED WITH NEW UNDERGROUND CABLE ON SAME ALIGNMENT
- COUNTRYSIDE STEWARDSHIP
- REGISTERED PARK AND GARDENS
- OPEN ACCESS LAND
- ANCIENT WOODLAND INVENTORY
- DECIDUOUS WOODLAND
- NATIONAL FORESTRY INVENTORY
- LANDFILL SITE (AUTHORISED & HISTORIC)
- BURLTON SOLAR FARM
- APPROX. LOCATION OF WIND TURBINES
- ▲ LISTED BUILDING (GRADE I, II*)
- SCHEDULED MONUMENT
- SSSI
- RAMSAR
- SHROPSHIRE NORTH CONSERVATION AREAS

Notes:
 This drawing is scaled at an A3 paper size, therefore any prints made at a smaller size will affect the accuracy of measurement units and should not be scaled against.
 The study areas extend from the Order Limits, but only taking into account the proposed overhead line.



BACKGROUND MAPPING INFORMATION HAS BEEN REPRODUCED FROM THE ORDNANCE SURVEY MAP BY PERMISSION OF ORDNANCE SURVEY ON BEHALF OF THE CONTROLLER OF HER MAJESTY'S STATIONERY OFFICE. CROWN COPYRIGHT AND DATABASE RIGHTS 2018. ORDNANCE SURVEY 0100031673. CONTAINS OS DATA. © CROWN COPYRIGHT AND DATABASE RIGHT 2018.



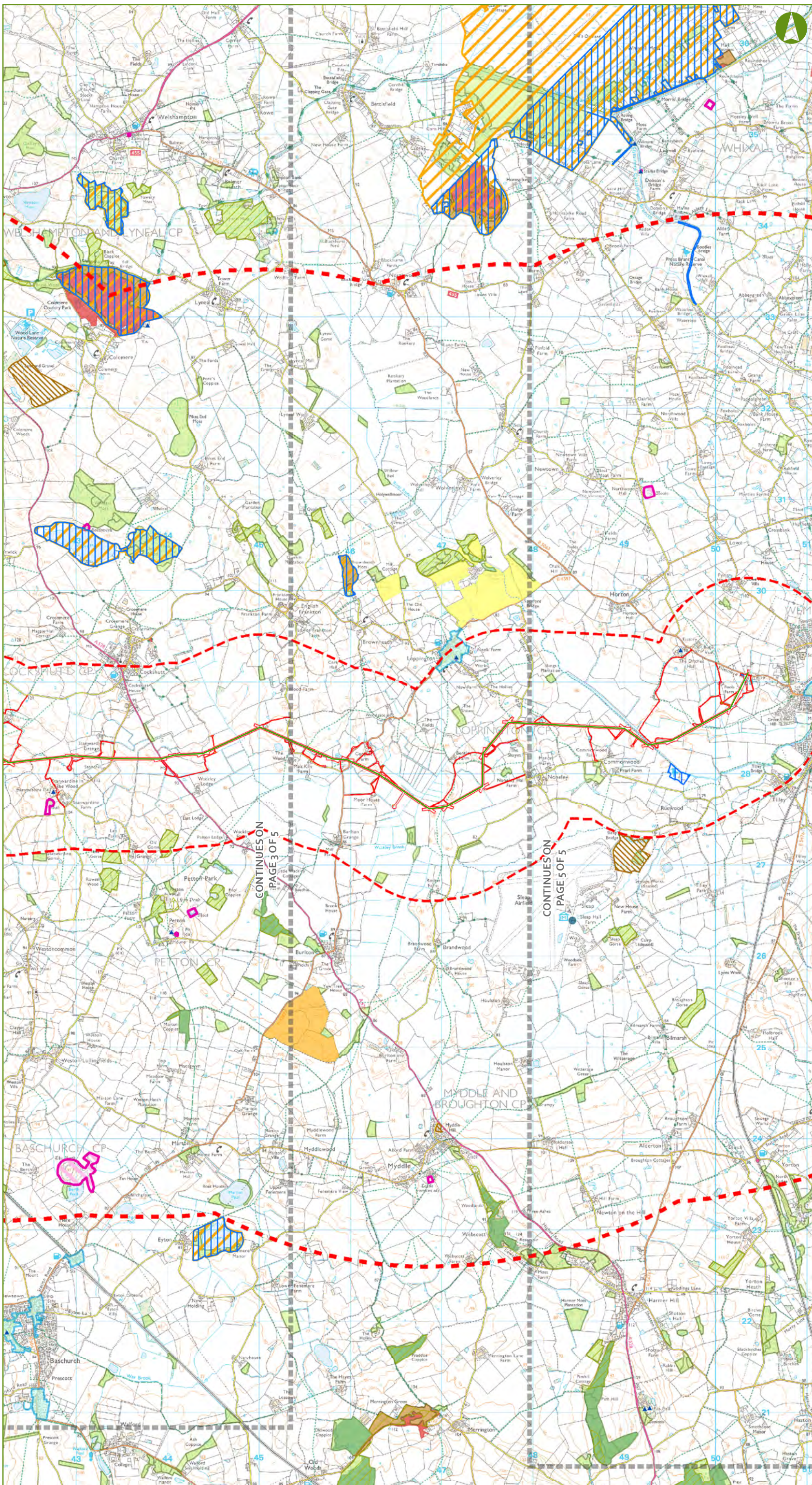
GILLESPIES **SP MANWEB**

Scheme Name: REINFORCEMENT TO NORTH SHROPSHIRE ELECTRICITY DISTRIBUTION NETWORK

Document: ENVIRONMENTAL STATEMENT FIGURES DCO DOCUMENT 6.14

Document Title: CHAPTER 6: LANDSCAPE AND VISUAL FIGURE 6.4 LANDSCAPE RECEPTORS PAGE 3 OF 5

Drawn: KC	Checked: ZF	Approved: JC	Date: NOV 18	Sheet: 1 OF 1	Rev: 1
Document Type: FIGURE		Scale: 1:40,000	Sheet Size: A3 (420 mm x 297 mm)		

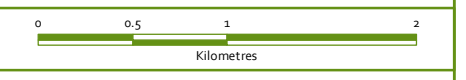


- KEY**
- FINAL ROUTE ALIGNMENT
 - ORDER LIMITS
 - 1km STUDY AREA
 - 5km INITIAL SURVEY AREA
 - PROPOSED 132 kV UNDERGROUND CABLE
 - PROPOSED TEMPORARY LAYDOWN AREAS
 - PROPOSED UNDERGROUND ROUTE OF EXISTING LOWER VOLTAGE OVERHEAD LINE BEING REMOVED
 - EXISTING LOWER VOLTAGE OVERHEAD LINE TO BE REMOVED
 - EXISTING LOWER VOLTAGE OVERHEAD LINE TO BE REPLACED WITH NEW UNDERGROUND CABLE ON SAME ALIGNMENT
 - COUNTRYSIDE STEWARDSHIP
 - REGISTERED PARK AND GARDENS
 - OPEN ACCESS LAND
 - ANCIENT WOODLAND INVENTORY
 - DECIDUOUS WOODLAND
 - NATIONAL FORESTRY INVENTORY
 - LANDFILL SITE (AUTHORISED & HISTORIC)
 - BURLTON SOLAR FARM
 - APPROX. LOCATION OF WIND TURBINES
 - LISTED BUILDING (GRADE I, II*)
 - SCHEDULED MONUMENT
 - SSSI
 - RAMSAR
 - SHROPSHIRE NORTH CONSERVATION AREAS

CONTINUES ON PAGE 3 OF 5

CONTINUES ON PAGE 5 OF 5

Notes:
 This drawing is scaled at an A3 paper size, therefore any prints made at a smaller size will affect the accuracy of measurement units and should not be scaled against.
 The study areas extend from the Order Limits, but only taking into account the proposed overhead line.



BACKGROUND MAPPING INFORMATION HAS BEEN REPRODUCED FROM THE ORDNANCE SURVEY MAP BY PERMISSION OF ORDNANCE SURVEY ON BEHALF OF THE CONTROLLER OF HER MAJESTY'S STATIONERY OFFICE. CROWN COPYRIGHT AND DATABASE RIGHTS 2018. ORDNANCE SURVEY 0100031673. CONTAINS OS DATA © CROWN COPYRIGHT AND DATABASE RIGHT 2018.



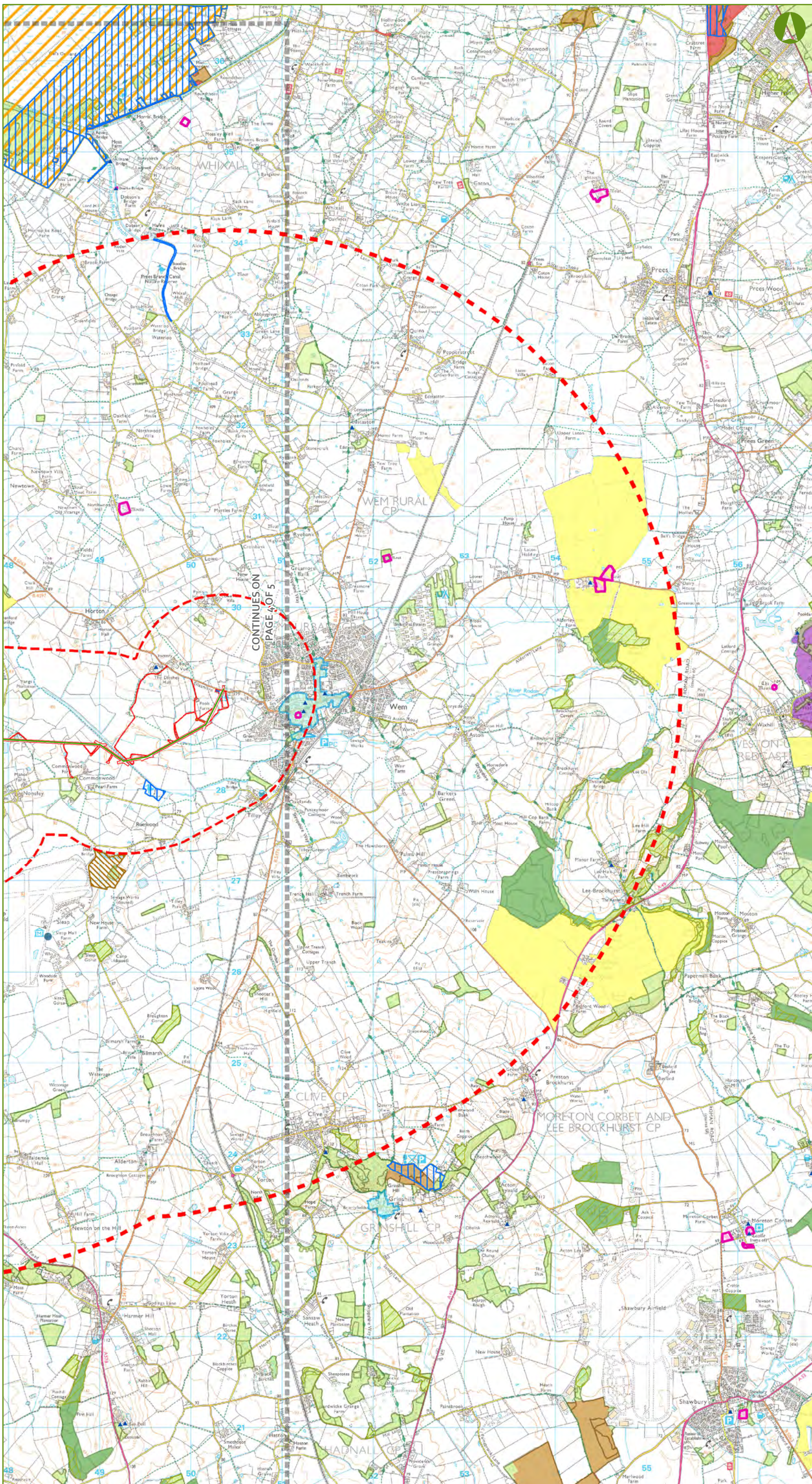
GILLESPIES **SP MANWEB**

Scheme Name: REINFORCEMENT TO NORTH SHROPSHIRE ELECTRICITY DISTRIBUTION NETWORK

Document: ENVIRONMENTAL STATEMENT FIGURES DCO DOCUMENT 6.14

Document Title: CHAPTER 6: LANDSCAPE AND VISUAL FIGURE 6.4 LANDSCAPE RECEPTORS PAGE 4 OF 5

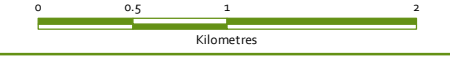
Drawn: KC	Checked: ZF	Approved: JC	Date: NOV 18	Sheet: 1 OF 1	Rev: 1
Document Type: FIGURE		Scale: 1:40,000	Sheet Size: A3 (420 mm x 297 mm)		



CONTINUES ON PAGE 4 OF 5

- KEY**
- FINAL ROUTE ALIGNMENT
 - ORDER LIMITS
 - 1km STUDY AREA
 - 5km INITIAL SURVEY AREA
 - PROPOSED 132 kV UNDERGROUND CABLE
 - PROPOSED TEMPORARY LAYDOWN AREAS
 - PROPOSED UNDERGROUND ROUTE OF EXISTING LOWER VOLTAGE OVERHEAD LINE BEING REMOVED
 - EXISTING LOWER VOLTAGE OVERHEAD LINE TO BE REMOVED
 - EXISTING LOWER VOLTAGE OVERHEAD LINE TO BE REPLACED WITH NEW UNDERGROUND CABLE ON SAME ALIGNMENT
 - COUNTRYSIDE STEWARDSHIP
 - REGISTERED PARK AND GARDENS
 - OPEN ACCESS LAND
 - ANCIENT WOODLAND INVENTORY
 - DECIDUOUS WOODLAND
 - NATIONAL FORESTRY INVENTORY
 - LANDFILL SITE (AUTHORISED & HISTORIC)
 - BURLTON SOLAR FARM
 - APPROX. LOCATION OF WIND TURBINES
 - ▲ LISTED BUILDING (GRADE I, II*)
 - SCHEDULED MONUMENT
 - SSSI
 - RAMSAR
 - SHROPSHIRE NORTH CONSERVATION AREAS

Notes:
 This drawing is scaled at an A3 paper size, therefore any prints made at a smaller size will affect the accuracy of measurement units and should not be scaled against.
 The study areas extend from the Order Limits, but only taking into account the proposed overhead line.



BACKGROUND MAPPING INFORMATION HAS BEEN REPRODUCED FROM THE ORDNANCE SURVEY MAP BY PERMISSION OF ORDNANCE SURVEY ON BEHALF OF THE CONTROLLER OF HER MAJESTY'S STATIONERY OFFICE. CROWN COPYRIGHT AND DATABASE RIGHTS 2018. ORDNANCE SURVEY 0100031673. CONTAINS OS DATA © CROWN COPYRIGHT AND DATABASE RIGHT 2018.



GILLESPIES **SP MANWEB**

Scheme Name: REINFORCEMENT TO NORTH SHROPSHIRE ELECTRICITY DISTRIBUTION NETWORK

Document: ENVIRONMENTAL STATEMENT FIGURES DCO DOCUMENT 6.14

Document Title: CHAPTER 6: LANDSCAPE AND VISUAL
 FIGURE 6.4 LANDSCAPE RECEPTORS
 PAGE 5 OF 5

Drawn: KC	Checked: ZF	Approved: JC	Date: NOV 18	Sheet: 1 OF 1	Rev: 1
Document Type: FIGURE		Scale: 1:40,000	Sheet Size: A3 (420 mm x 297 mm)		